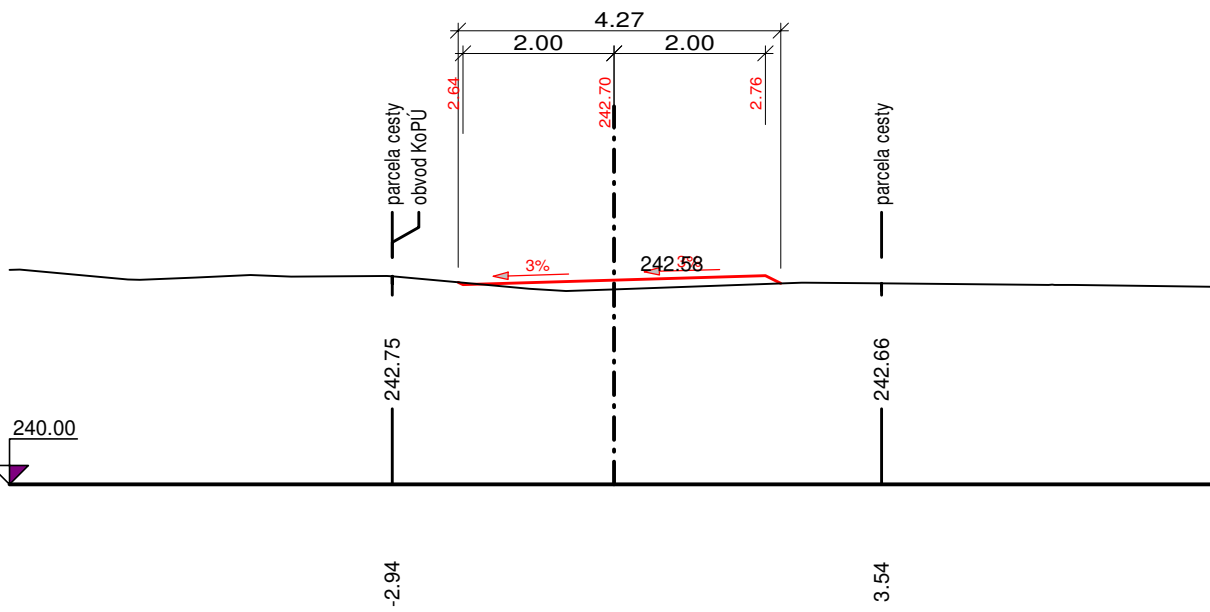
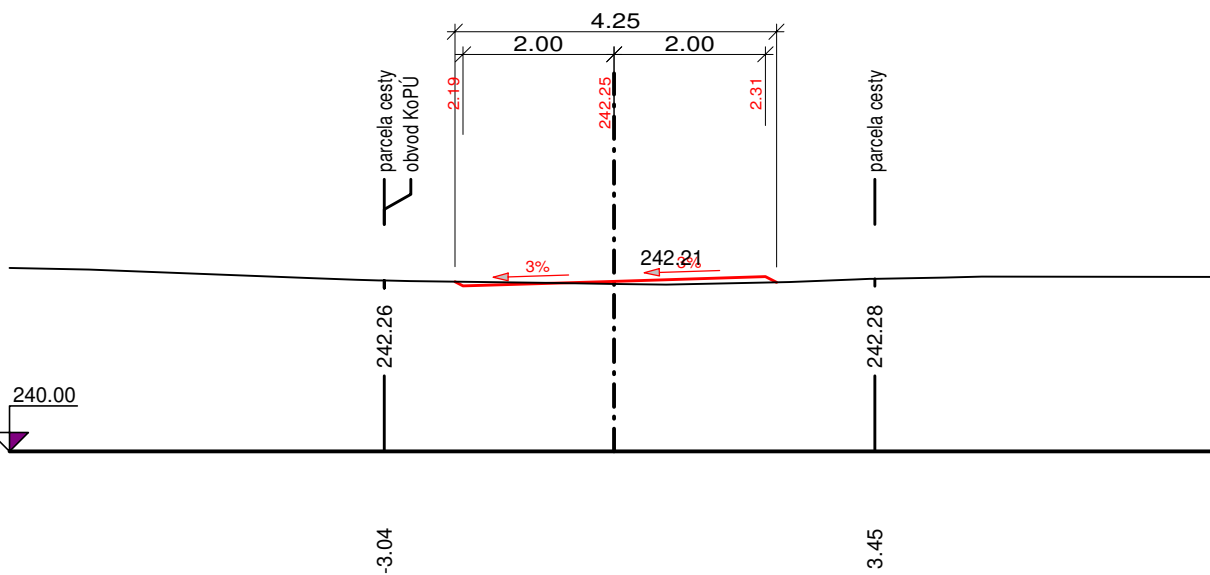


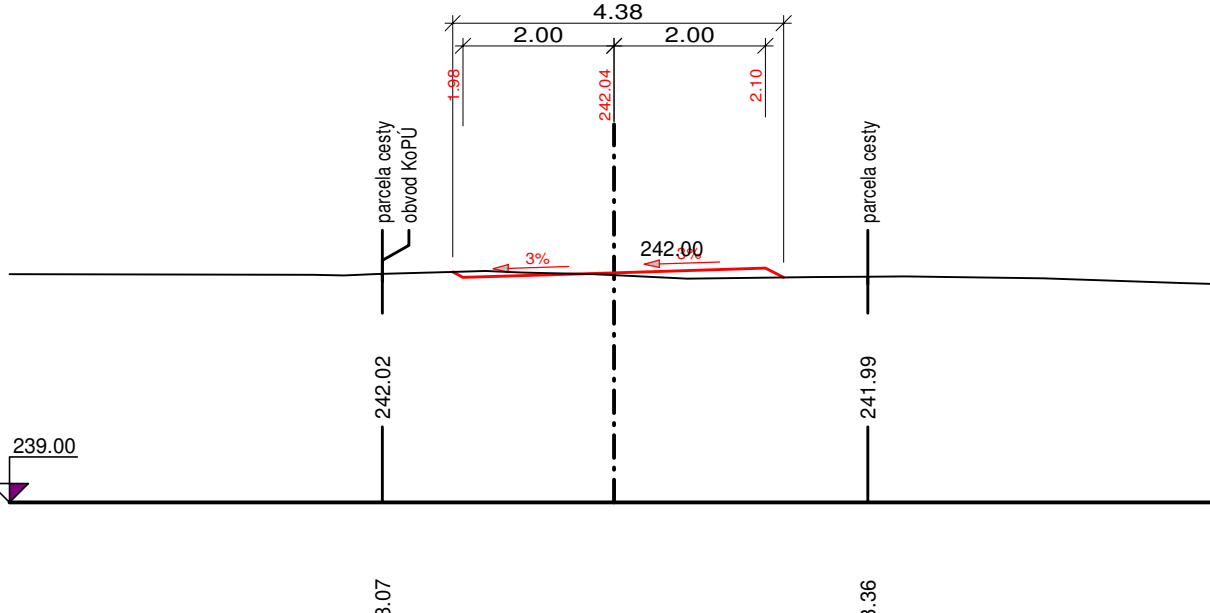
1 - KM 0.01000



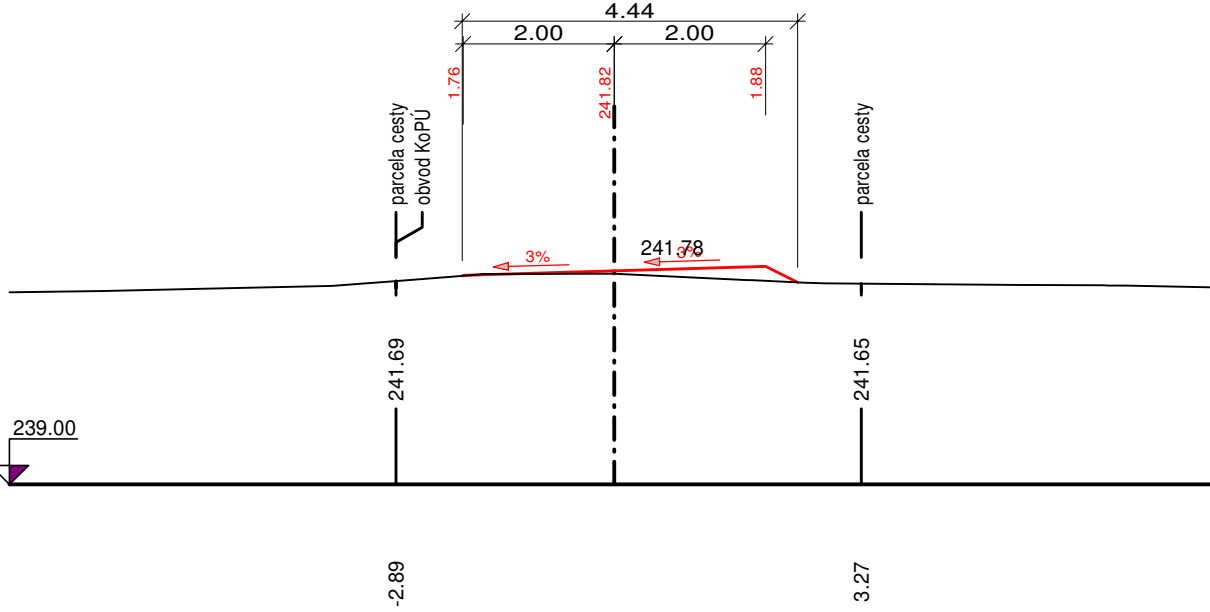
2 - KM 0.06000



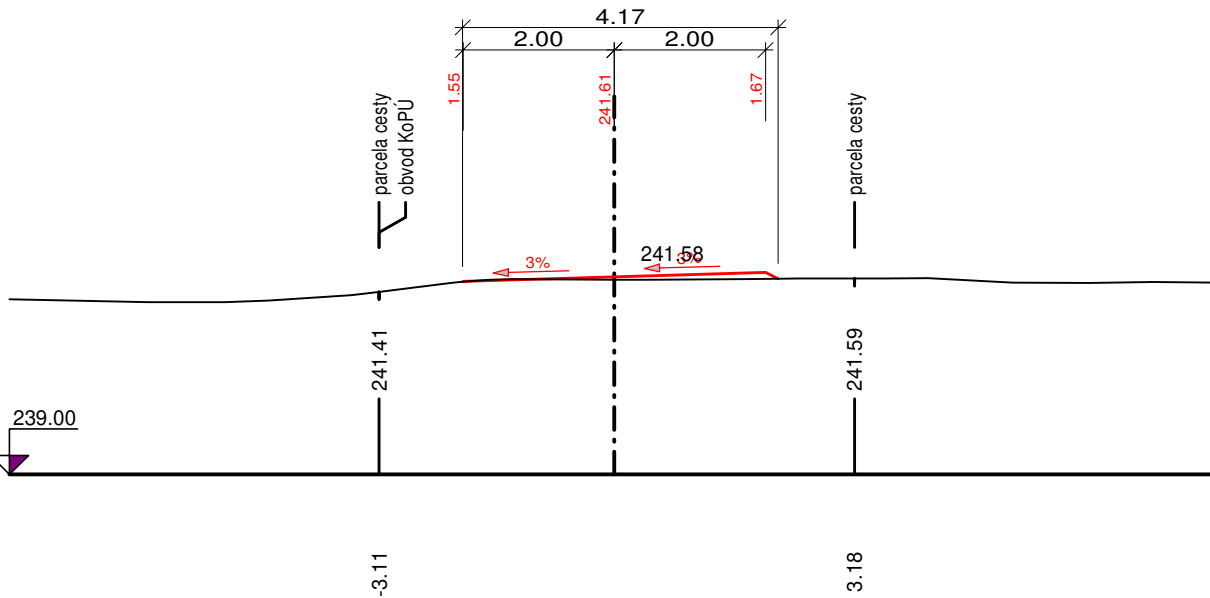
3 - KM 0.11000



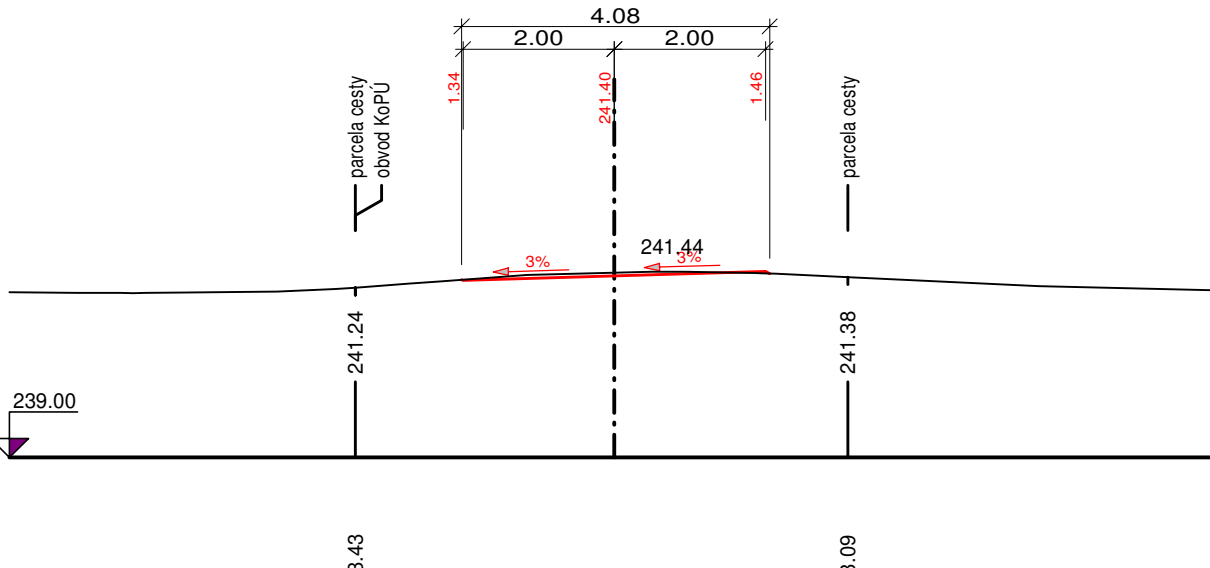
4 - KM 0.16000



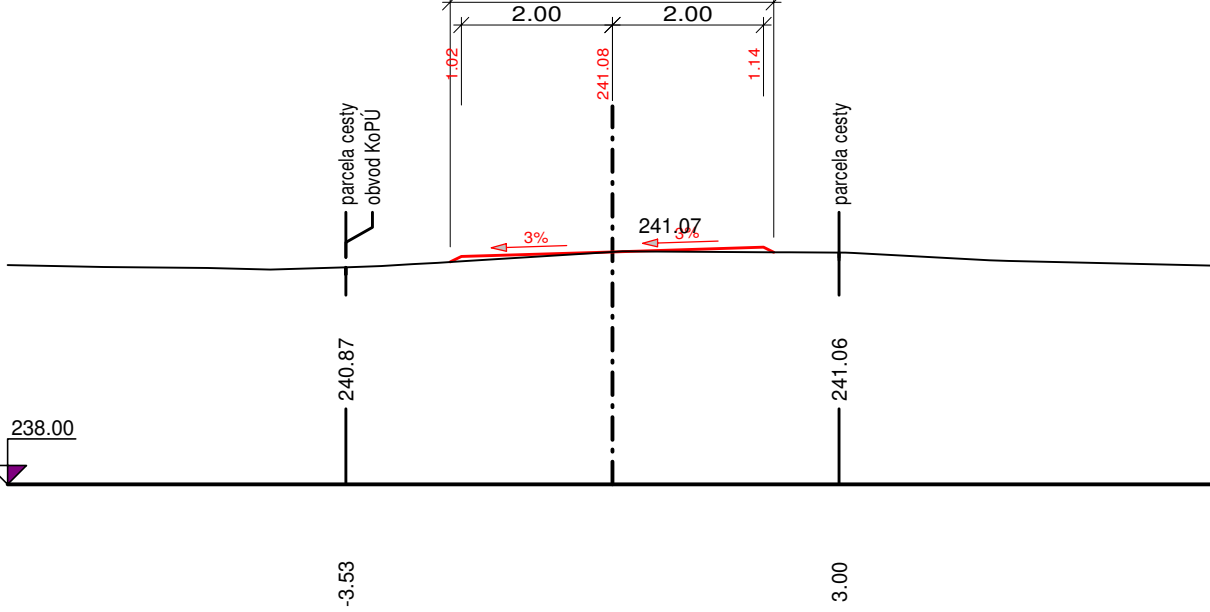
5 - KM 0.21000



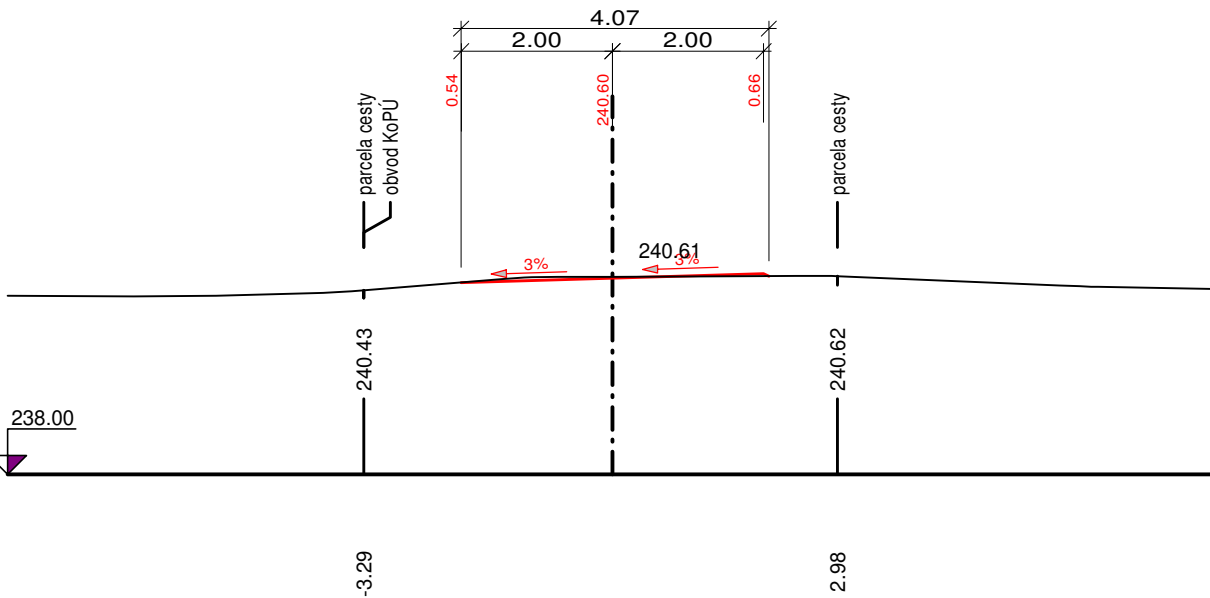
6 - KM 0.26000



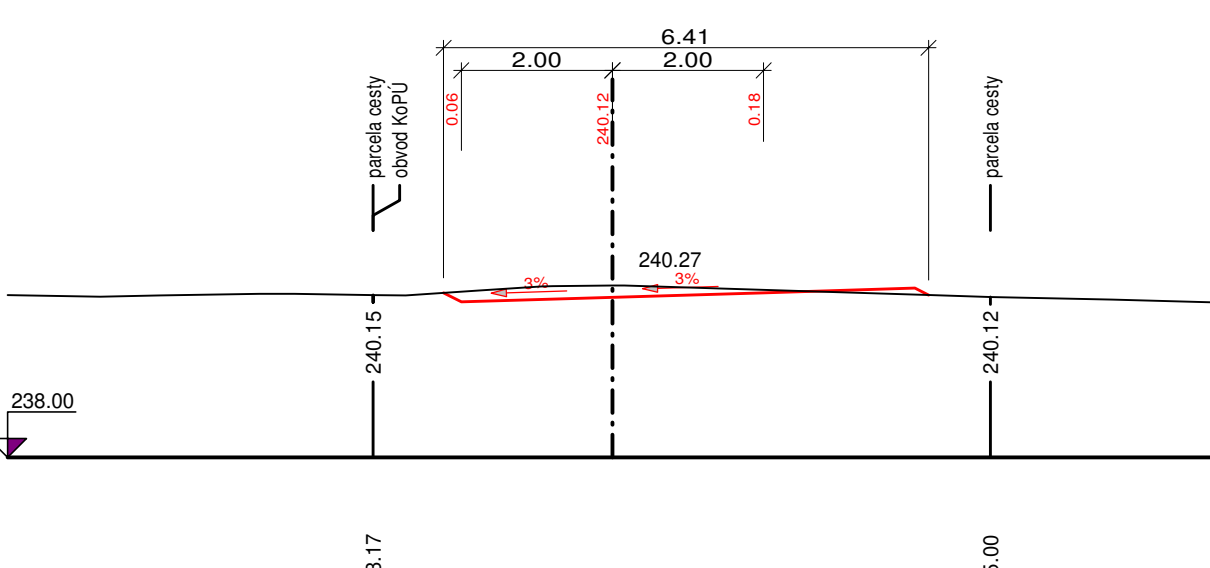
7 - KM 0.31000



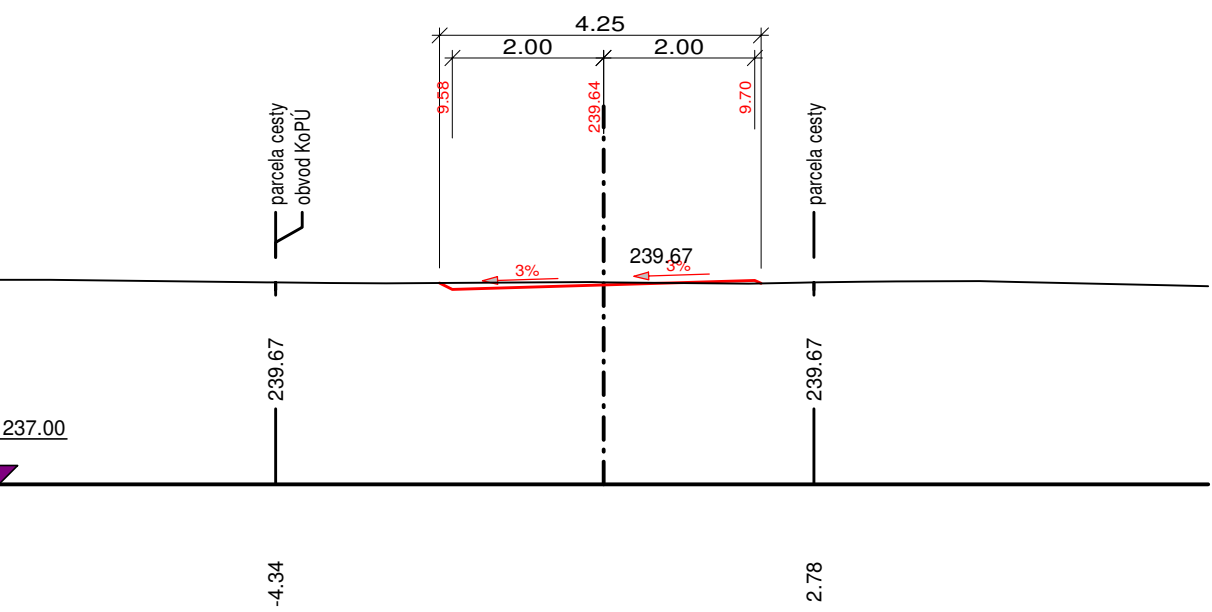
8 - KM 0.36000



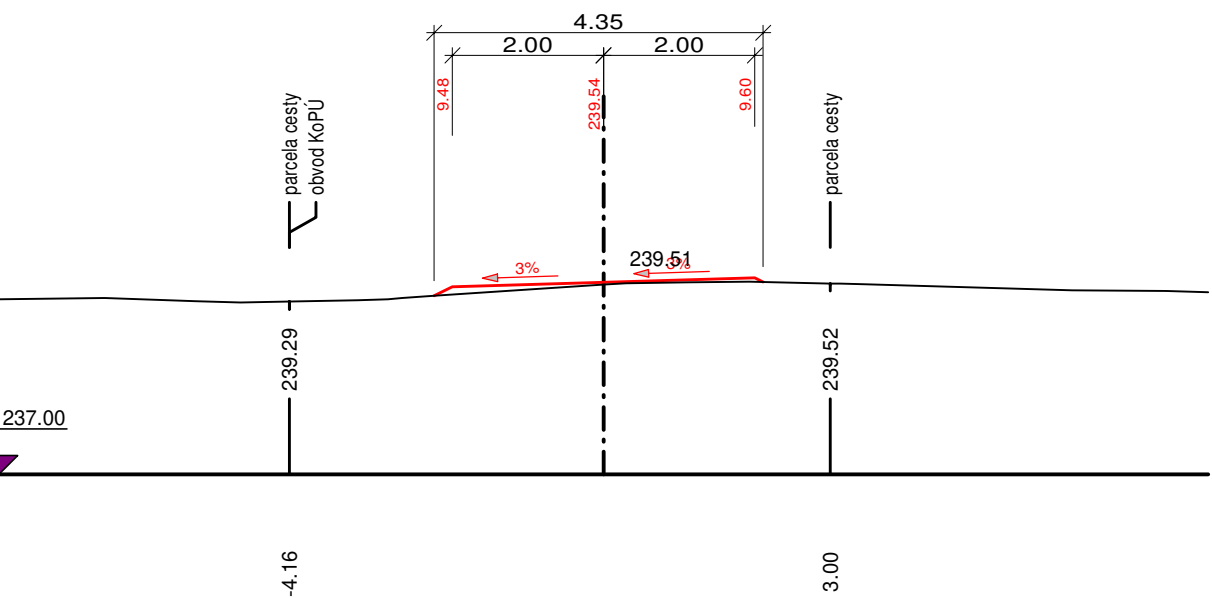
9 - KM 0.41000



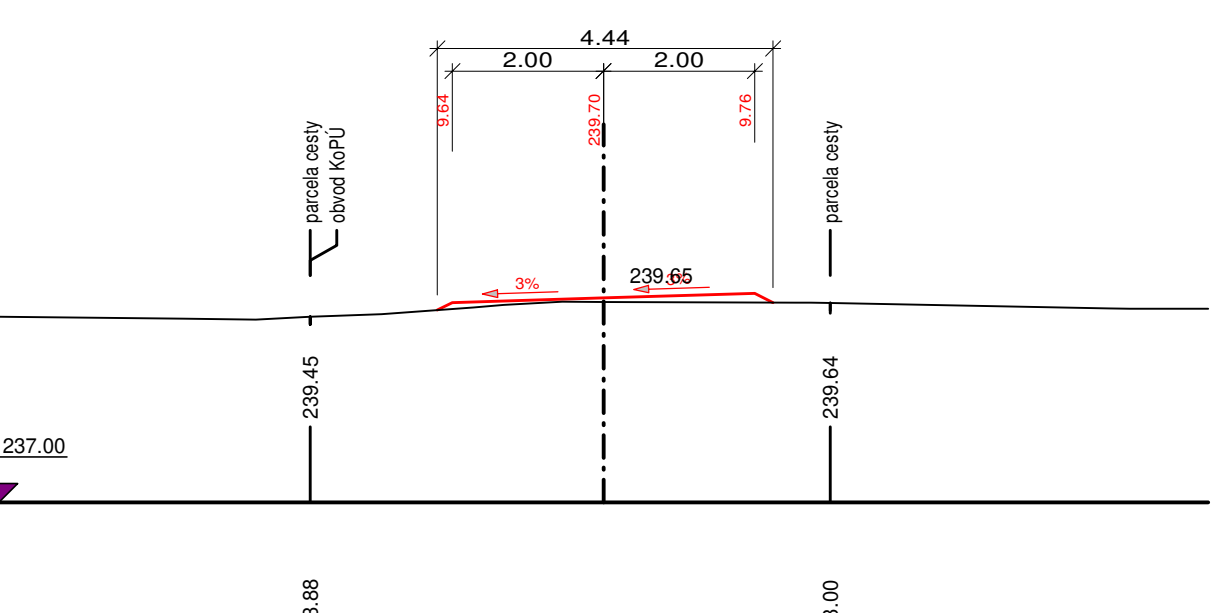
10 - KM 0.46000



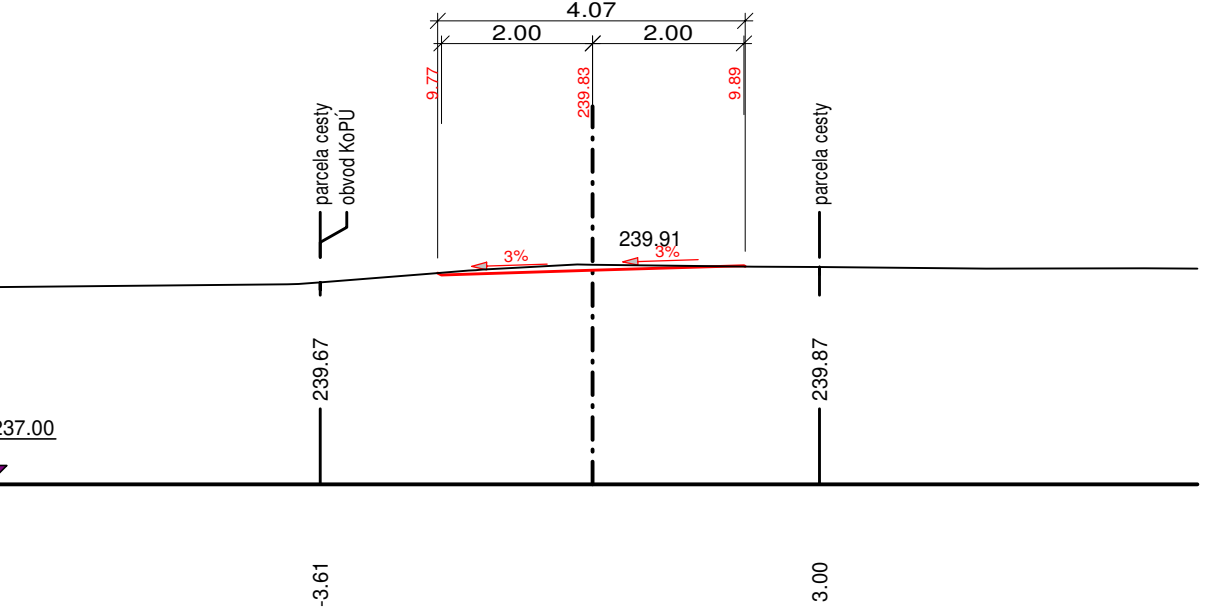
11 - KM 0.51000



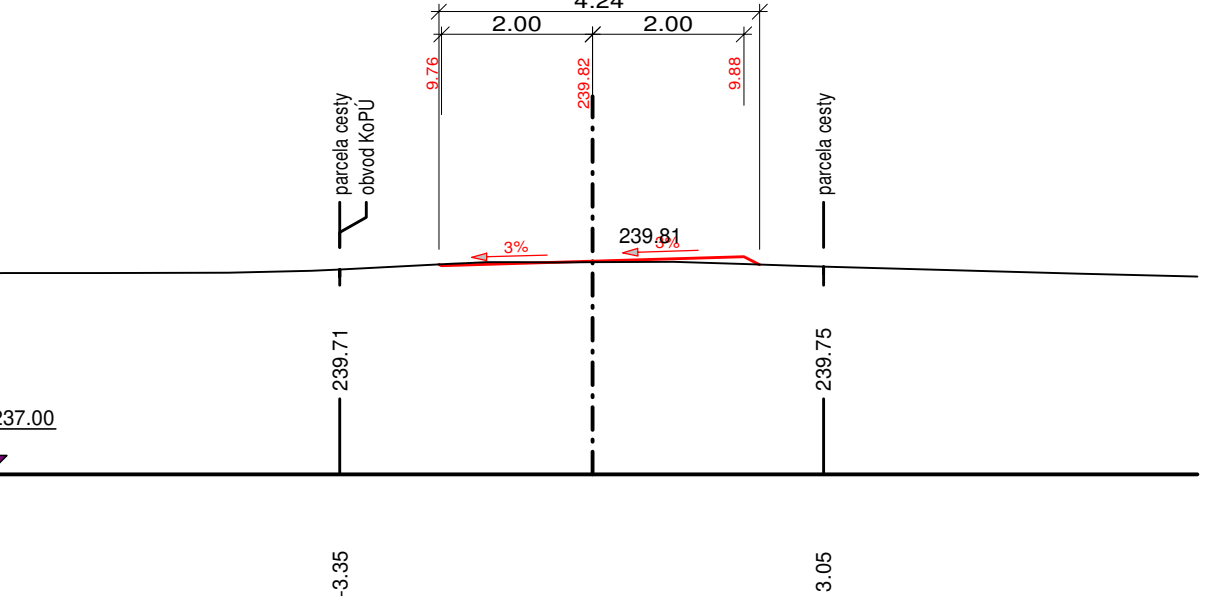
12 - KM 0.56000



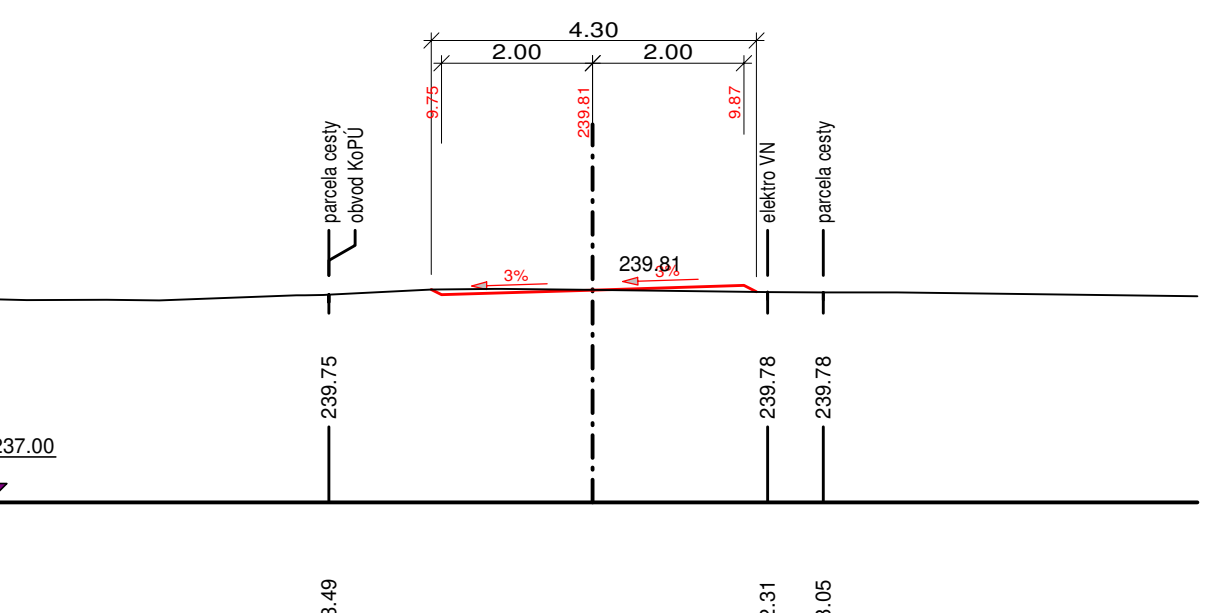
13 - KM 0.61000



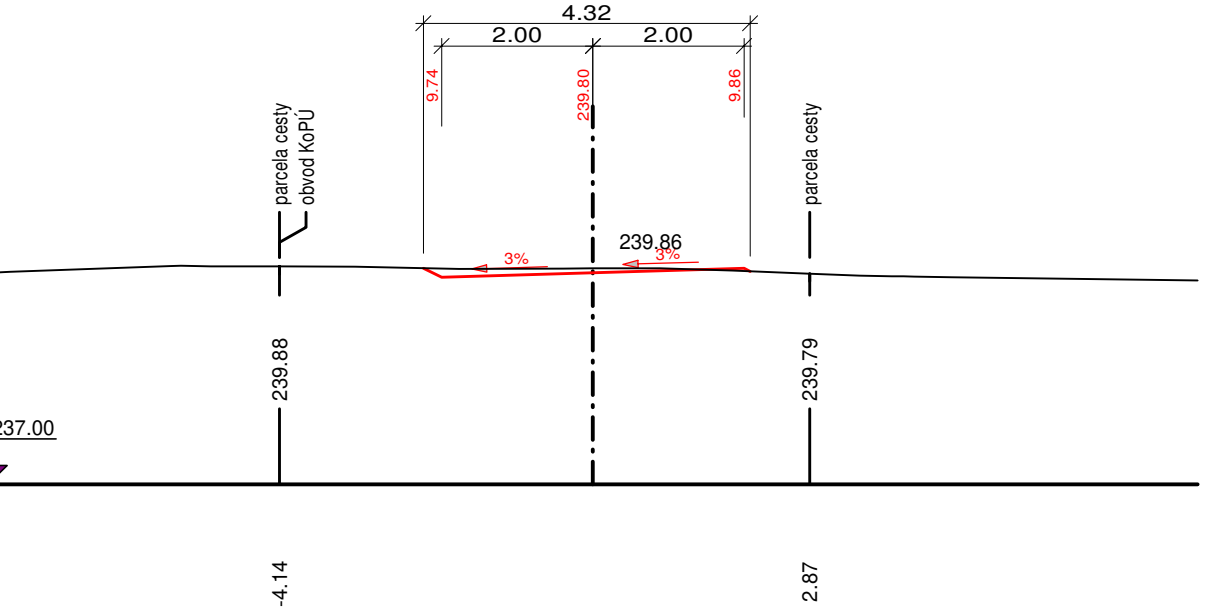
14 - KM 0.66000



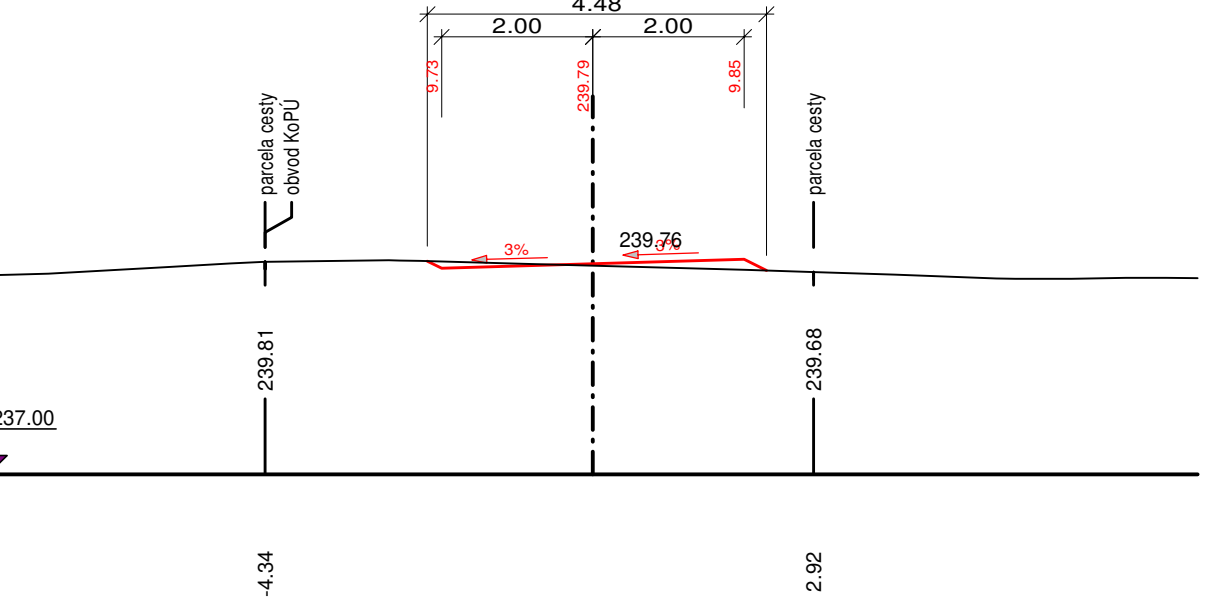
15 - KM 0.71000



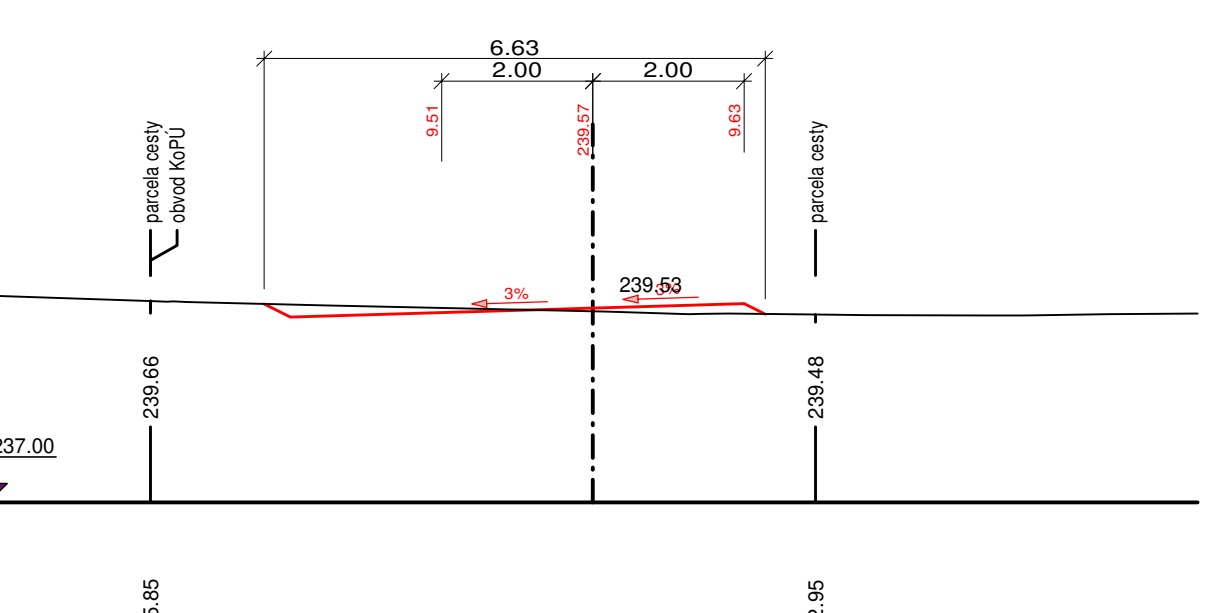
16 - KM 0.76000



17 - KM 0.81000



18 - KM 0.86000



Vyhotovil	Ing. Petr Mihaluka	Ověřil	Ing. Vít Rybák
Obec	Uničov	Kat. území	Nová Dědina u Uničova
Objednatel: Státní pozemkový úřad, Krajský pozemkový úřad pro Olomoucký kraj Pobočka Olomouc			
Akce: Komplexní pozemková úprava v k.ú. Nová Dědina u Uničova			
Plán společných zařízení Dokumentace technického řešení		Číslo zakázky	Xs_016_2017_NDU
		Souř. systém	S-JTSK
		Výškový systém	Bpv
		Formát	6xA4
Název přílohy SO4 Příčné řezy VC3-R		Měřítko	1 : 100
		Paré:	Datum: 8/2019

